




RIVER RIDGE (LAKESHORE) INC.
RIVER RIDGE - OAKWOOD

 SUBJECT AREA (± 1.674ha / 4.14ac)	 PROPOSED 60' LOTS (21 LOTS)	 PROPOSED ROW	ZONE R1 SETBACKS FRONT YARD DEPTH - 7.5m BACK YARD DEPTH - 7.5m SIDE YARD DEPTH - 1.5m
--	--	--	--

CONCEPTUAL DEVELOPMENT PLAN
FIGURE 1.0

<p>File Location: c:\pw working directory\projects 2022\dillon_32mru\dms47401\22-4819 - concept plan.dwg December, 21, 2022 12:39 PM</p> <p>SOURCE: THE COUNTY OF ESSEX INTERACTIVE MAPPING (2022)</p>	<p>MAP/DRAWING INFORMATION THIS DRAWING IS FOR INFORMATION PURPOSES ONLY. ALL DIMENSIONS AND BOUNDARY INFORMATION SHOULD BE VERIFIED BY AN O.L.S PRIOR TO CONSTRUCTION. CREATED BY: ESB CHECKED BY: KDT DESIGNED BY: ESB</p>	<p>SCALE: N.T.S.</p> 	 <p>PROJECT: 22-4819 STATUS: DRAFT DATE: 09/08/2022</p>
--	--	--	--