






Legend






Heritage


-  Part IV Designated
-  Listed Property of Cultural Heritage

 **Tax Parcel**




Address Label

Street Centreline



-  <all other values>
-  CNTY
-  LAK
-  PRIV
-  PROV

 **Municipal Drain**



Name


-  Storm Catch Basin
-  Storm Manhole
-  Storm Main


Sanitary Manhole


-  Inflow Dish - No Data
-  inflow Dish - YES


Sanitary Main

-  GRAVITY
-  FORCE MAIN

 **Easement**

 **Wind Turbine**

 **ERCA Floodline**

 **Subwatershed**

2015 Distribution of Fish Sp

1: 1,978



Notes:

This map is a user generated static output from an Internet mapping site and is for reference only. Data layers that appear on this map may or may not be accurate, current, or otherwise reliable. THIS MAP IS NOT TO BE USED FOR NAVIGATION