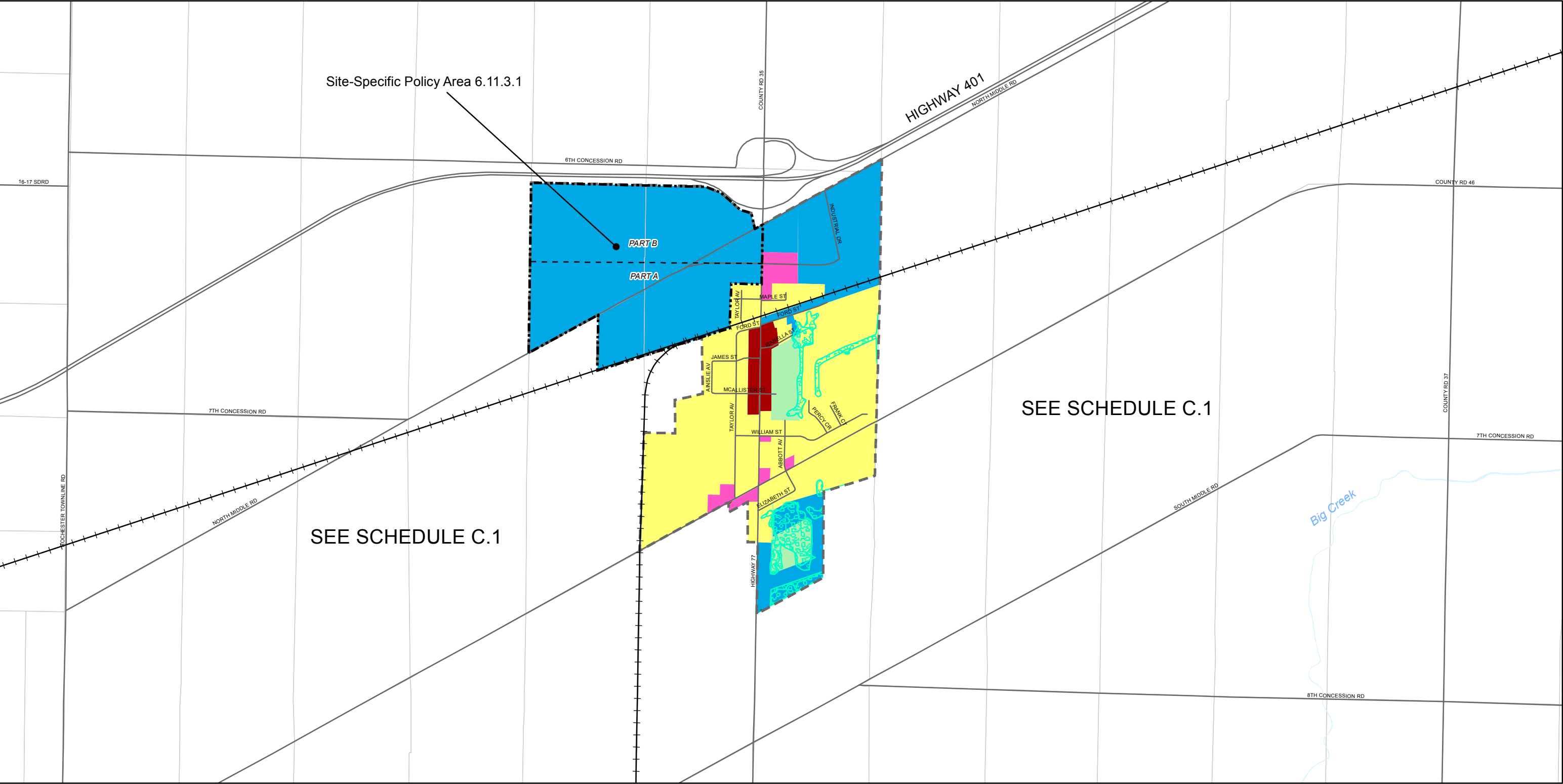



























M:\Jobs\2009\14, 09208, 001, P01 - Town of Lakeshore\Mapping\GIS\mxd\2016 11\Schedule C10 - Land Use - Comber.mxd



LAND USE DESIGNATION (SECTION 6.0)

- | | |
|---|--|
|  Agricultural Designation |  Mixed Use Designation |
|  Hamlet Designation |  Central Area Designation |
|  Waterfront Residential Designation |  Employment Designation |
|  Urban Fringe Designation |  Major Institutional Designation |
|  Residential Designation |  Natural Conservation Designation |
|  Service Commercial Designation |  Parks and Open Space Designation |
|  Recreational Commercial Designation |  Urban Reserve Designation |

LEGEND

- | | |
|---|--|
|  Urban Area Boundary (Primary) |  Lake St. Clair Floodprone Area/ Inland Floodprone Area |
|  Urban Area Boundary (Secondary) |  Limit of the Regulated Area |
|  Hamlet Area Boundary (Secondary) |  Woodlands |
|  Waterfront Area Boundary (Secondary) | |
|  Urban Fringe Area Boundary (Secondary) | |
|  Town Boundary | |
|  Site-Specific Policy Area | |
|  Special Planning Area | |



0 0.5 1 km

Interpretation Note: This Schedule will be read and interpreted in conjunction with the Official Plan in its entirety.
Land Use Designations on this Schedule must be interpreted in conjunction with Schedule B.2.1 (Natural Heritage Features).

**Town of Lakeshore
OFFICIAL PLAN**



**SCHEDULE "C.10" LAND USE
(COMBER)
DRAFT**



Revision Date: November 2016