

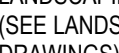




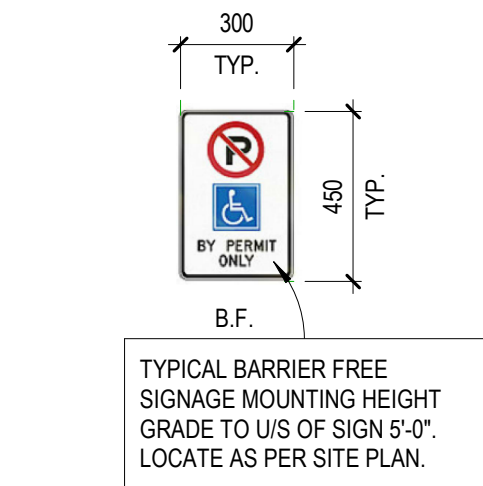
[illegible]

LEGEND		
	LANDSCAPING (SEE LANDSCAPE DRAWINGS)	
	CONCRETE SURFACE	
		
		

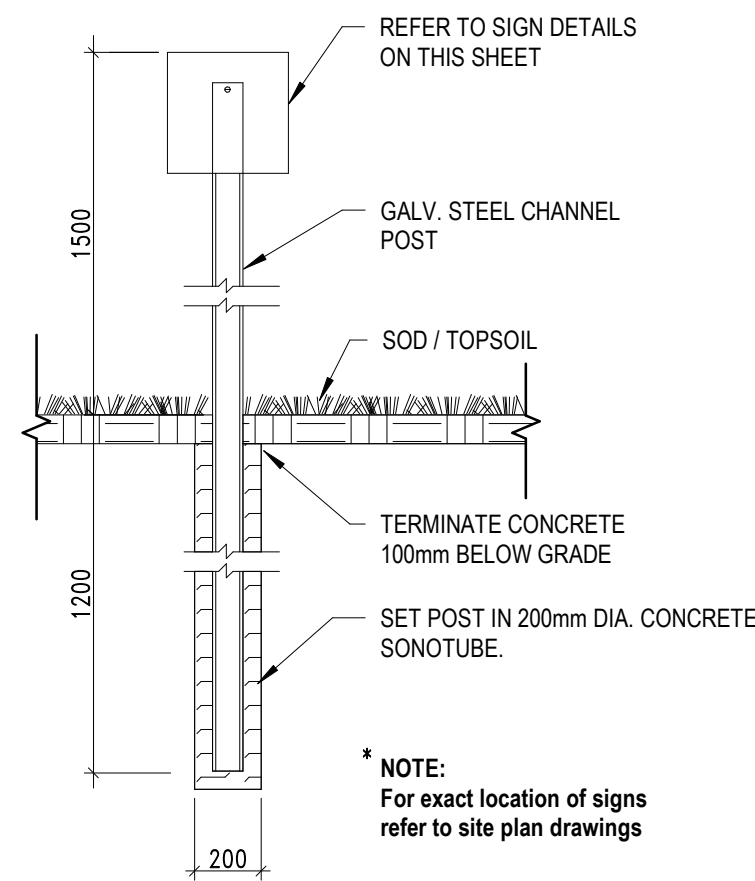
B.F. - "BARRIER FREE PARKING" SIGN
 F.R. - "FIRE-ROUTE - NO PARKING" SIGN
 B.D.O. - "BUS DROP OFF ZONE" SIGN
 S.S. - "STOP" SIGN

REFER TO PLAN FOR LOCATION OF ALL SIGNAGE
(REVIEW w/ ARCHITECT PRIOR TO FINAL PLACEMENT)

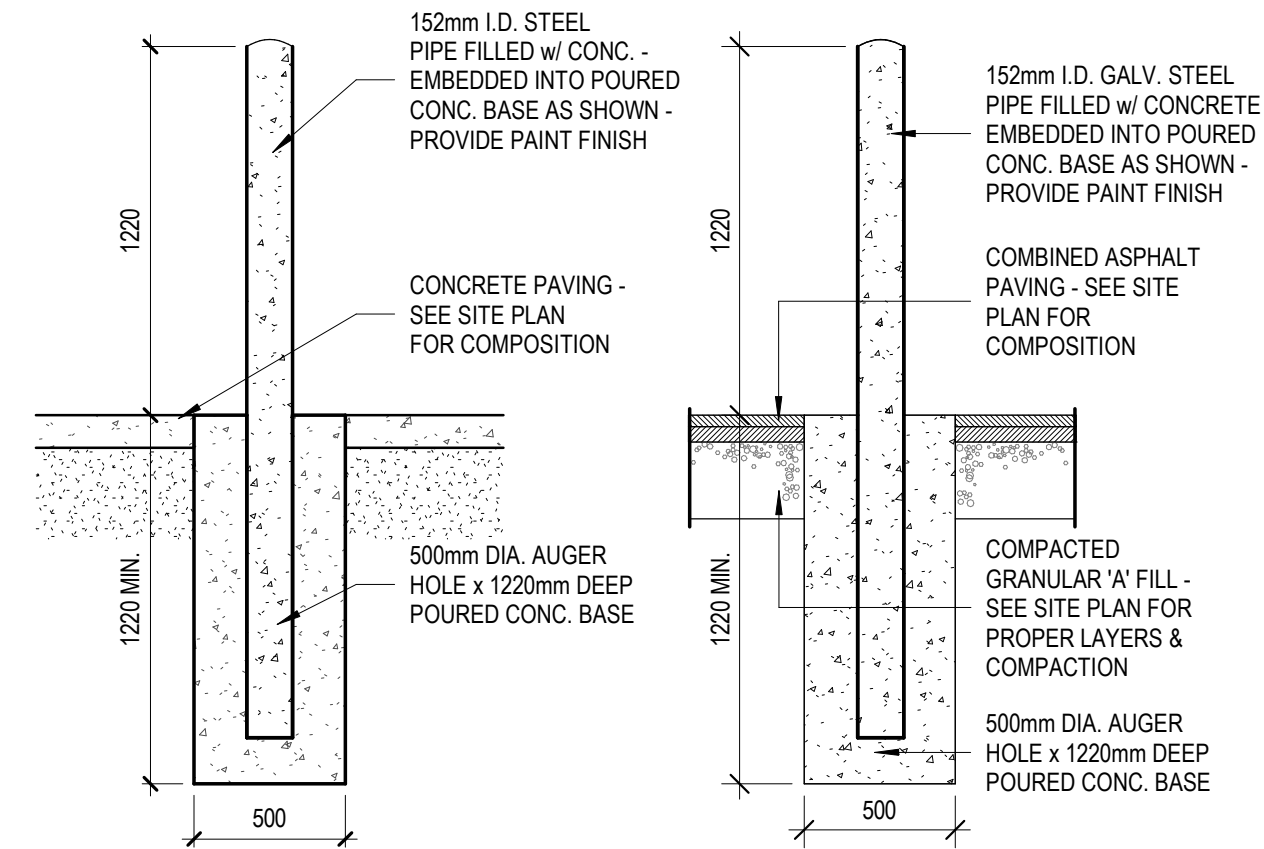
NOTES:
 1. REFER TO CIVIL DRAWINGS FOR ALL PAVEMENT MATERIAL PROFILES AND BASE MATERIALS
 2. REFER TO LANDSCAPE PLAN FOR LANDSCAPE INFORMATION.
 3. REFER TO CIVIL DRAWINGS FOR ALL PROPOSED GRADES.
 4. ALL CONCRETE APRONS AT EXTERIOR DOOR OPENINGS TO MEET FLUSH (BARRIER FREE).
 5. PROVIDE BARRIER FREE CURB DROPS WHERE SIDEWALKS MEET ASPHALT PAVEMENT.



SCALE: 1 : 20



SCALE: 1 : 25



SCALE: 1 : 25

